

LEGEND

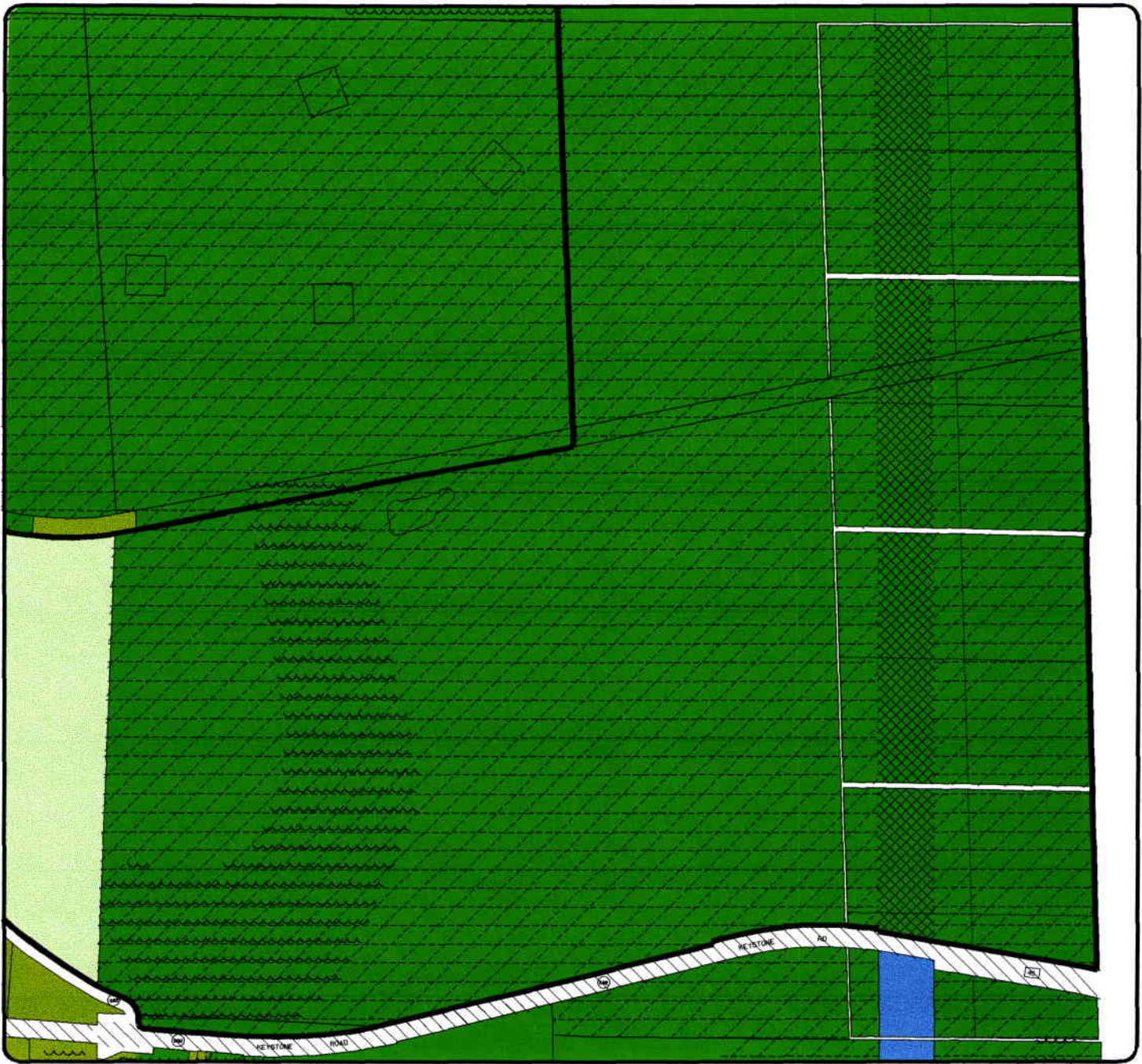
RESIDENTIAL		MIXED USE		COMMERCIAL		PUBLIC/SEMI-PUBLIC		SPECIAL DESIGNATION			
	RESIDENTIAL RURAL		RESIDENTIAL LOW MEDIUM		RESIDENTIAL/OFFICE LIMITED		COMMERCIAL NEIGHBORHOOD		PRESERVATION		WATER/ DRAINAGE FEATURE
	RESIDENTIAL ESTATE		RESIDENTIAL MEDIUM		RESIDENTIAL/OFFICE GENERAL		COMMERCIAL LIMITED		RECREATION/ OPEN SPACE		SCENIC/ NON-COMMERCIAL CORRIDOR
	RESIDENTIAL SUBURBAN		RESIDENTIAL HIGH		RESIDENTIAL/OFFICE/RETAIL		COMMERCIAL RECREATION		INSTITUTIONAL		ACTIVITY CENTER
	RESIDENTIAL LOW		RESIDENTIAL VERY HIGH		RESORT FACILITIES OVERLAY		COMMERCIAL GENERAL		TRANSPORTATION/ UTILITY		COMMUNITY REDEVELOPMENT DISTRICT
	RESIDENTIAL URBAN				RESORT FACILITIES MEDIUM						CENTRAL BUSINESS DISTRICT
					RESORT FACILITIES HIGH						
						INDUSTRIAL		PLANNED REDEVELOPMENT			
							INDUSTRIAL LIMITED		RESIDENTIAL		
							INDUSTRIAL GENERAL		MIXED USE		
									COMMERCIAL		
									INDUSTRIAL		

MAP 5-1
CASE NO. CW09-06

PROPOSED FUTURE LAND USE










SCALE 1" = 800'

PINELLAS PLANNING COUNCIL
 GRAPHICS PREPARED BY THE OFFICE OF THE
 PINELLAS COUNTY PROPERTY APPRAISER, PAM DUNOV
 GRAPHICS PREPARED USING MENT VERSION 8.1









LEGEND

RESIDENTIAL

	RESIDENTIAL RURAL		RESIDENTIAL LOW MEDIUM
	RESIDENTIAL ESTATE		RESIDENTIAL MEDIUM
	RESIDENTIAL SUBURBAN		RESIDENTIAL HIGH
	RESIDENTIAL LOW		RESIDENTIAL VERY HIGH
	RESIDENTIAL URBAN		

MIXED USE

	RESIDENTIAL/OFFICE LIMITED
	RESIDENTIAL/OFFICE GENERAL
	RESIDENTIAL/OFFICE/RETAIL
	RESORT FACILITIES OVERLAY
	RESORT FACILITIES MEDIUM
	RESORT FACILITIES HIGH





COMMERCIAL

	COMMERCIAL NEIGHBORHOOD
	COMMERCIAL LIMITED
	COMMERCIAL RECREATION
	COMMERCIAL GENERAL

INDUSTRIAL

	INDUSTRIAL LIMITED
	INDUSTRIAL GENERAL






PUBLIC/SEMI-PUBLIC

	PRESERVATION
	RECREATION/OPEN SPACE
	INSTITUTIONAL
	TRANSPORTATION/UTILITY

PLANNED REDEVELOPMENT

	RESIDENTIAL
	MIXED USE
	COMMERCIAL
	INDUSTRIAL

SPECIAL DESIGNATION

	WATER/ DRAINAGE FEATURE
	SCENIC/ NON-COMMERCIAL CORRIDOR
	ACTIVITY CENTER
	COMMUNITY REDEVELOPMENT DISTRICT
	CENTRAL BUSINESS DISTRICT

MAP 5-2
CASE NO. CW09-06

PROPOSED FUTURE LAND USE











SCALE 1" = 800'

PINELLAS PLANNING COUNCIL
GRAPHICS PREPARED BY THE OFFICE OF THE PINELLAS COUNTY PROPERTY APPRAISER, PAM DUBOV
 GRAPHICS PREPARED USING MEDIT VERSION 2.1 ©









LEGEND

RESIDENTIAL

	RESIDENTIAL RURAL		RESIDENTIAL LOW MEDIUM
	RESIDENTIAL ESTATE		RESIDENTIAL MEDIUM
	RESIDENTIAL SUBURBAN		RESIDENTIAL HIGH
	RESIDENTIAL LOW		RESIDENTIAL VERY HIGH
	RESIDENTIAL URBAN		

MIXED USE

	RESIDENTIAL/OFFICE LIMITED
	RESIDENTIAL/OFFICE GENERAL
	RESIDENTIAL/OFFICE/RETAIL
	RESORT FACILITIES OVERLAY
	RESORT FACILITIES MEDIUM
	RESORT FACILITIES HIGH





COMMERCIAL

	COMMERCIAL NEIGHBORHOOD
	COMMERCIAL LIMITED
	COMMERCIAL RECREATION
	COMMERCIAL GENERAL

INDUSTRIAL

	INDUSTRIAL LIMITED
	INDUSTRIAL GENERAL

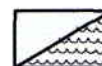




PUBLIC/SEMI-PUBLIC

	PRESERVATION
	RECREATION/OPEN SPACE
	INSTITUTIONAL
	TRANSPORTATION/UTILITY

PLANNED REDEVELOPMENT

	RESIDENTIAL
	MIXED USE
	COMMERCIAL
	INDUSTRIAL

SPECIAL DESIGNATION

	WATER/DRAINAGE FEATURE
	SCENIC/NON-COMMERCIAL CORRIDOR
	ACTIVITY CENTER
	COMMUNITY REDEVELOPMENT DISTRICT
	CENTRAL BUSINESS DISTRICT

MAP 5-3

CASE NO. CW09-06

PROPOSED FUTURE LAND USE


SCALE 1" = 800'

PINELLAS PLANNING COUNCIL
 GRAPHICS PREPARED BY THE OFFICE OF THE
 PINELLAS COUNTY PROPERTY APPRAISER, JAM DUBOV
 GRAPHICS PREPARED USING XEDIT VERSION 2.1 ©