
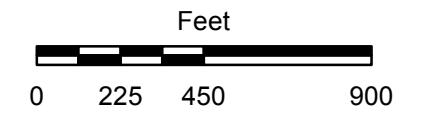


# Countywide Plan Map



and






The Countywide Plan Map is prepared and maintained by Forward Pinellas (the Pinellas Planning Council) in accord with The Countywide Plan and any interpretation of the PlanMap shall be in accord with said Plan. All rights to this map and the information on which it is based are reserved by the Pinellas Planning Council.

Map Print Date:  
4/9/2018  
S2-27-16  
Map Number

## Legend

### Plan Map Categories



-  Residential Very Low
-  Residential Low Medium
-  Residential Medium

-  Residential High
-  Office
-  Resort
-  Retail & Services

-  Employment
-  Industrial
-  Public/Semi-Public
-  Recreation/Open Space

-  Preservation
-  Activity Center
-  Multimodal Corridor
-  Target Employment Centers
-  Scenic/Noncommercial Corridor

### Other Identified Areas

-  Submerged Land
-  Right-of-Way