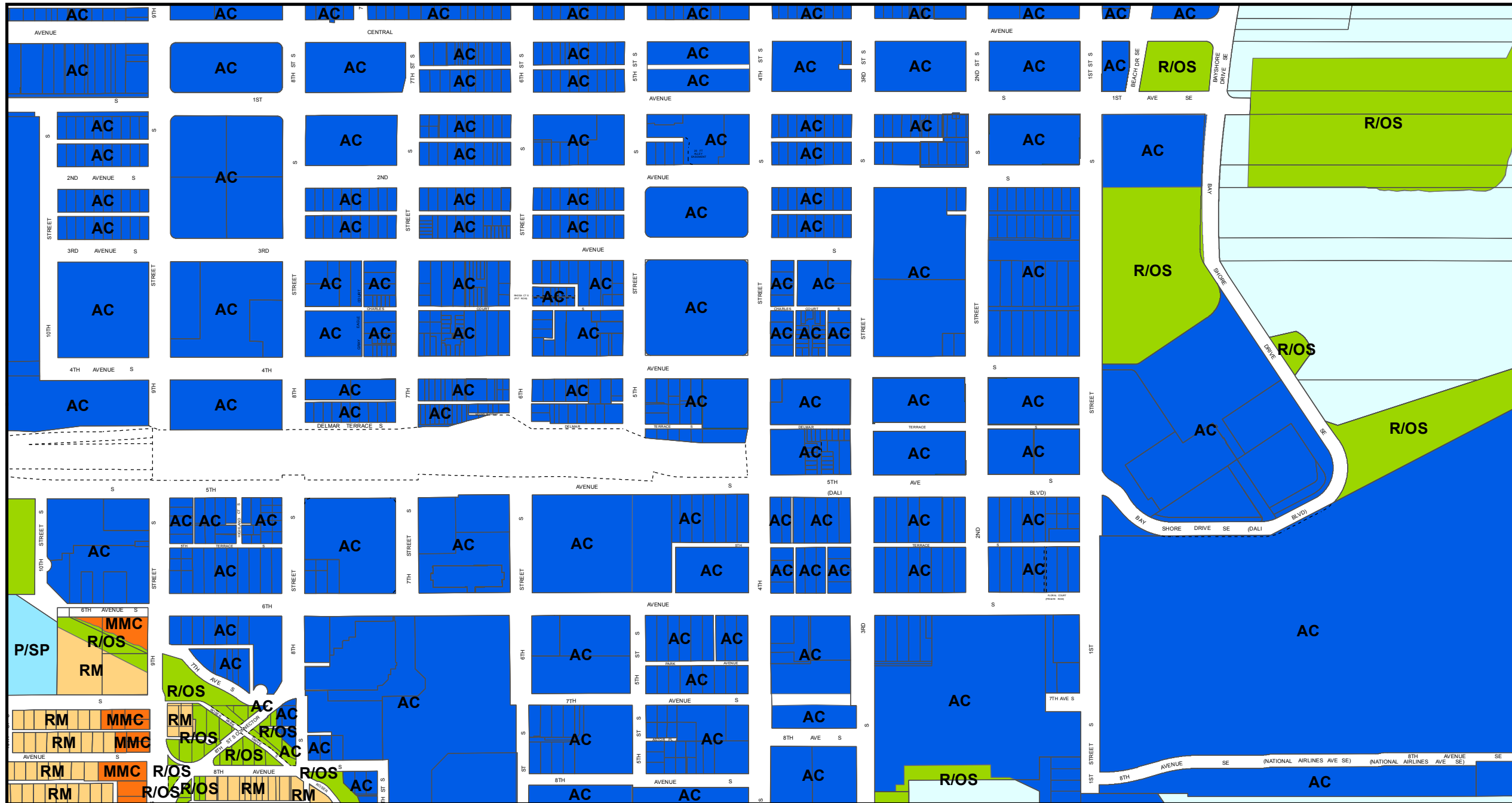


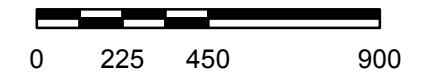
Countywide Plan Map



and






Feet



The Countywide Plan Map is prepared and maintained by Forward Pinellas (the Pinellas Planning Council) in accord with The Countywide Plan and any interpretation of the PlanMap shall be in accord with said Plan. All rights to this map and the information on which it is based are reserved by the Pinellas Planning Council.

Map Print Date:
4/9/2018
S19-31-17
Map Number

Plan Map Categories

-  Residential Very Low
-  Residential Low Medium
-  Residential Medium



-  Residential High
-  Office
-  Resort
-  Retail & Services

Legend

-  Employment
-  Industrial
-  Public/Semi-Public
-  Recreation/Open Space

-  Preservation
-  Activity Center
-  Multimodal Corridor
-  Target Employment Centers
-  Scenic/Noncommercial Corridor

Other Identified Areas

-  Submerged Land
-  Right-of-Way